






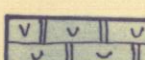
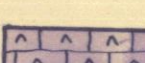


Commune St JEAN CAP FERRAT
PLAN D'OCCUPATION DES SOLS

ETUDE GEOLOGIQUE
 ET GEOTECHNIQUE

Dossier G. 74 384
 Date : 1.1.1974
 n° de la pièce
 5
 ECH. 1/5 000

PROFILS GEOLOGIQUES A, B, C

LEGENDE

-  Plage
-  Eboulis
-  Eocène
-  Crétacé moyen et supérieur
-  Crétacé inférieur
-  Jurassique supérieur
-  Jurassique moyen
-  Jurassique inférieur
-  Faille

SW

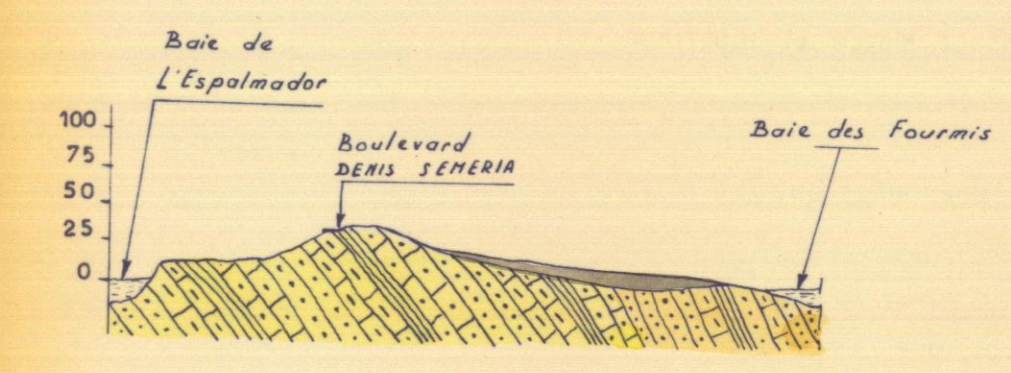
NE

W

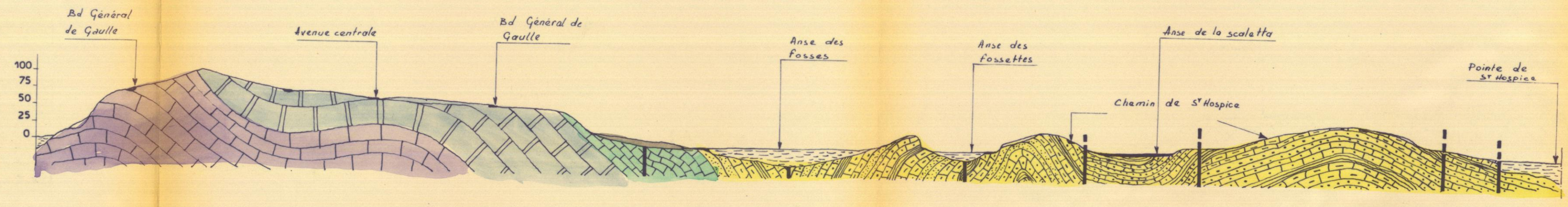
E

W

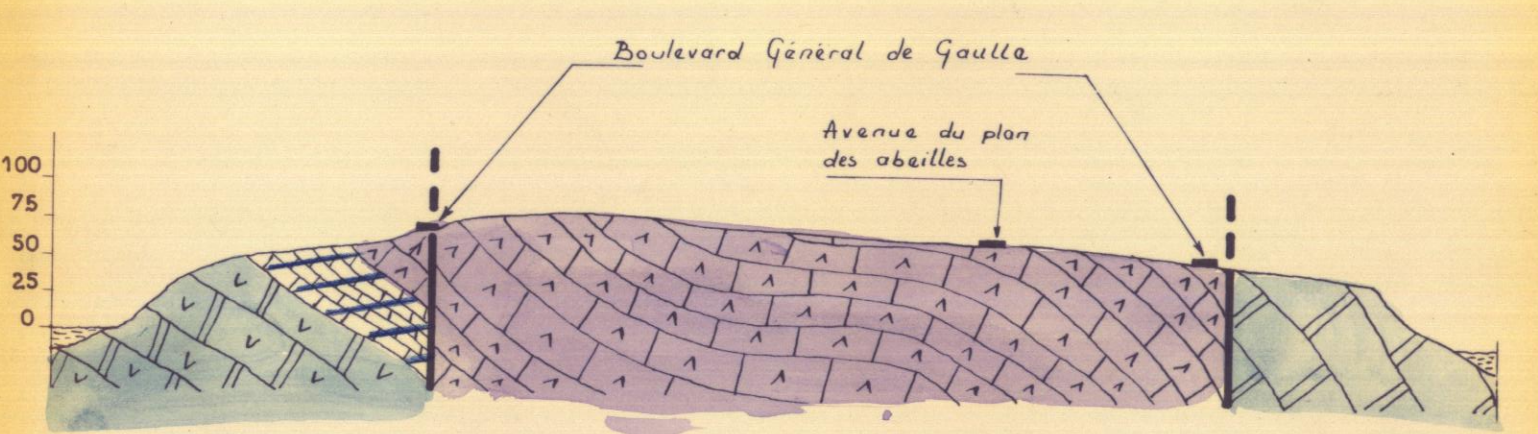
E



PROFIL AA



PROFIL BB



PROFIL CC